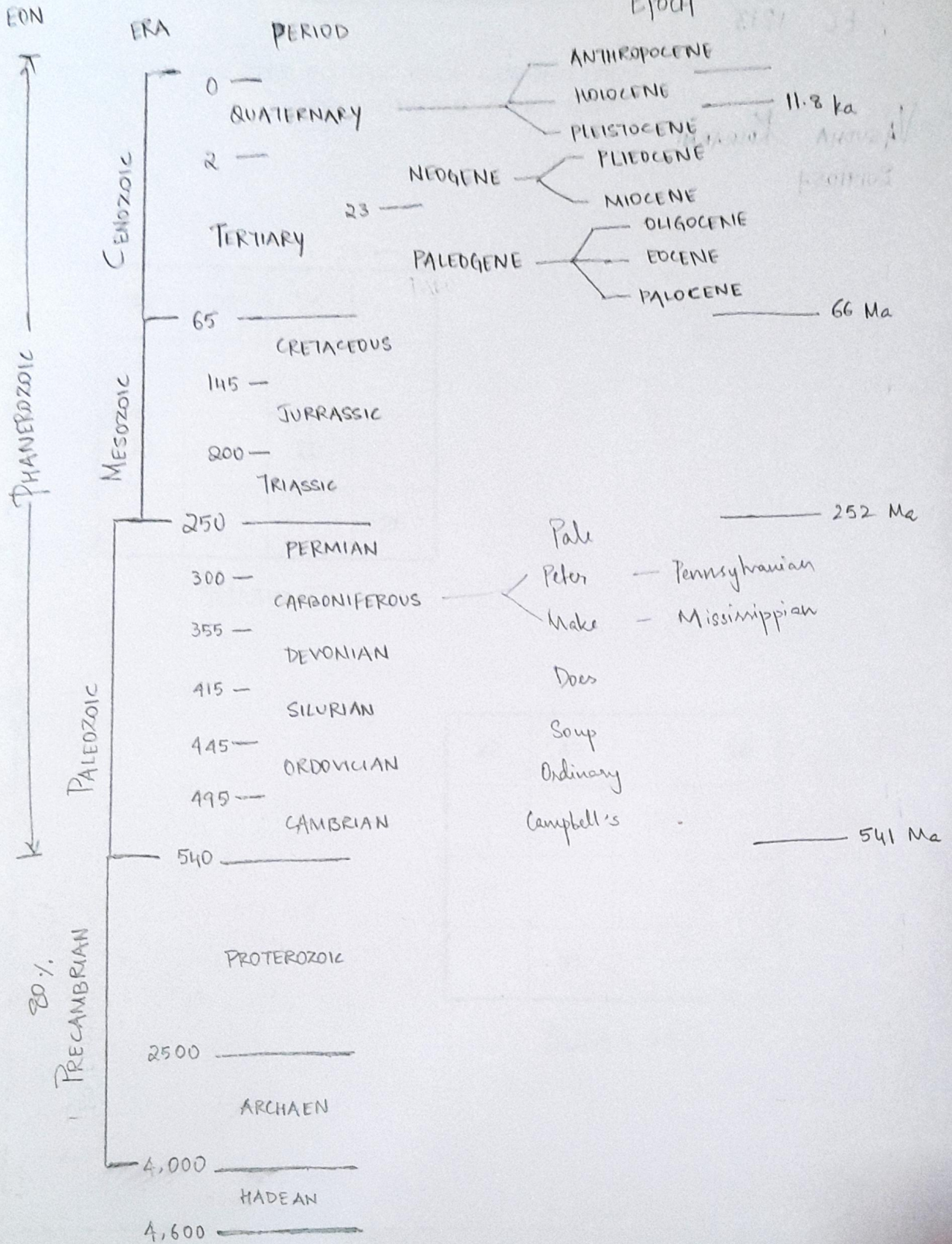


GEOLOGICAL TIME SCALE



EVOLUTION OF LIFE AND EARTH

Geology

It is the science of earth - origin, history, processes and dynamics of how it changes

What makes earth unique is -

- Existence of life on earth
- Active geological activities such as volcanoes and continental movement (continents are plates which are floating on the mantle; the convection currents of the mantle draw continents together [E.g. mountains are formed - Himalayas] or pull them away [basin of the Red sea keeps expanding])

Earth is 4.56 billion years old. Life appeared on earth 3.5 bya.

250 mya - Permian-Triassic extinction: 90% of marine species and 75% of terrestrial species became extinct

- One of the major reason for this was the great volcanic eruptions in Siberian flood plains: the dust particles wouldn't let sunlight penetrate
- Rise in temperature
- Major change in the carbon cycle

Research Interest in ECS

- Formation of oceans and mountains
- Great oxidation event (2.4 bya) - plotting curves of that
- Formation of the crust: initially earth's surface was an ocean of magma, 90% of the crust was formed 2 bya
- Extinction events - Cretaceous mass extinction occurred 65 mya due to meteorite fall. This is known by checking the sediment shales (of mountains which rose from oceans) for iridium [present in large quantities in meteorites].

Applicative:

- Checking rocks and predicting the best location for mines. (1.8 bya dissolved iron in marine water started combining with dissolved oxygen to form iron oxides which deposited on the ocean floor abundantly).
- Exploration of gas and oil
- Radioactive wastage - how ocean beds are affected.

→ Major polymetallic nodules (also called manganese nodules) - rock concretions on ocean floor, formed of concentric layers of iron and Mn hydroxides around core - economically valuable.

Spheres of Earth: Interlinked reservoirs

- 1) Atmosphere - thin layer of gases that covers the earth's surface
- 2) Hydrosphere - contains earth's water; 97% in oceans.
If everything is smothered, global ocean would cover the surface in 2.25 km of depth
⇒ Average depth of ocean floor is 4 kms
- 3) Geosphere - consists of solid earth
- 4) Biosphere - composed of living entities on earth

Greater temperature causes more erosion

Subduction: When 2 tectonic plates come together, because of the density, one plate goes up & forms the ocean bed while the other goes down and the sediment melts into the mantle - this is called subduction.
Eg. Island in Andaman.

Exogenic: Processes that occur on earth's surface

Endogenic: Processes inside earth

Residence time

It's the average length of time a substance spends within a reservoir in a steady state with respect to abundance of that substance.

First approximate age of earth

Assume all the Na in the ocean is x kg and that all of it has come from mountains as rivers flow down from it - at a rate of y kg/year.

Then, age of earth = $\frac{x}{y}$ years [~350 million years]

But the fallacy here is that Na doesn't stay in the water (it goes down as sediment or is taken out by ion exchange).

So, this calculation actually gives us the residence time of Na in hydrosphere - 350 million yrs.

* Lithophile, siderophile, chalcophile: Goldschmidt's classification
Microscale inhomogeneity required? (lithophile (volatile))

03

6/1/20

The Solar System

The milky way galaxy has over 200 billion stars, spans about 100,000 light years, its 13.6 billion years old. There are a lot of holes when it comes to our knowledge of the formation & evolution of solar system. Mostly because its difficult to get pristine samples.

Some ways of studying this are -

- Remote sensing
- Meteorite study
- Astronomy
- Field expedition
- Experimental methods.
- Mathematical models

Meteorites

Solid bodies of extra-terrestrial material that penetrate earth's atmosphere and reach earth's surface. # Their composition is different based on whether they were formed before the solar system - they have silicon carbides and nano-diamonds.

They are chunks of asteroids or planets

Two kinds of meteorites -

Falls: recovered following observed falls

Find: which cannot be definitely associated with observed falls

The impact of meteorites causes great ecological and biological change on earth - extinction of dinosaurs & formation of lunar (crater) lake.

Meteorites are mostly constituted of heavy metals like Fe, Ni, iridium i.e. siderophile* elements. Siderophile

There can be different kinds of meteorites - iron and stony

Formation of planets

When an interstellar gas cloud is affected by shock waves from all sides, it condenses under its own weight & forms a star. # and then a sequence of rapid, highly energetic, large scale, sequential and often simultaneous set of events involving condensation, collision and runaway growth leading to formation of proto-planets and planets. : Supernova blasts

Other ways to identify meteorites - Magnetic property, Irregular shape, fusing coating (a thin layer of dark glass), chemical composition, isotopic composition.

If these processes occurred billions of years ago, then how do we know this for sure?

Chemical analysis - ratio of radioactive isotopes

But any element with half-life $\sim 10^4$ years will become undetectable after about 10^5 years because after 10 half lives, amount left is negligible.

These are called extinct radionuclides. And the presence of excess of the daughter nuclei will give us an idea of the range of time when the meteorite was formed.

The radioactive elements considered are ^{60}Fe , ^{60}Co

The abundance of each isotope should be precisely known (by astronomy, big bang estimates & nuclear reactor models) so that we can calculate the excess.

Cosmic fine line

$$T = 1.5 \times 10^{10} \times t^{-1/2}$$

Increasing radius means decreasing temperature

Between 10^{-33} s and 10^{-32} s, the universe grew from practically 0 to 10 cm

Early universe was composed of very energetic photons and subatomic particles.

\rightarrow 3 degrees of freedom

To form a proton -

$$m_p c^2 = \frac{3}{2} k T_p$$

$$\Rightarrow T_p = 7 \times 10^{12} \text{ K}; T_e = 4 \times 10^9 \text{ K}$$

\Rightarrow (All these) subatomic particles are produced only in the first 10 seconds of the universe. After that the Temp decreases

No elements heavier than helium were formed in the Big Bang Nucleosynthesis. Then universe was composed of 28% of He^4 & 72% of H^2 atoms by mass

Element formation occurred in first 15 mins of Big Bang, after which temperatures dropped to 10^9 K & after this expansion and cooling, it wasn't hot enough for nuclear reactions to occur.

Very small amounts of ^4He , ^3He , ^2H

For most stars this burning of $H \rightarrow He$ occurs at a stable rate for over 90% of star's lifetime: MAIN SEQUENCE

Due to H burning, there has been gradual increase in solar luminosity over geological time scale - about 30% in last 4 billion years - but temp of earth's surface has remained constant this gave rise to Giza hypothesis

Chemical composition of solar system is a result of various processes such as

- nuclear reactions to produce elements
- gravitational collapse to produce stars & proto-planets
- condensation to produce solid grains
- accretion to accumulate grains into planets

Over 99% of atoms in the sun are H and He; believed to have formed during the origin of universe.

7/1/20

How are so many elements formed from only H, He & other subatomic particles.

Life of star
 Greater the mass, more the luminosity
 There is a minimum mass required for a cloud of dust to form a star

Most of stars spend most of their life span as a main-sequence star

Stars are divided into different spectral types based on their surface temperatures

Each kind is divided into 10 subgroups O to 9, so that they can be studied individually.

Sun is a G5 star

O B A F G K M
 hotter Colder
 increasing luminosity \rightarrow

Most of star's life span is spent in main sequence
 It took 20 million years to form, but it'll spend 10 billion years in main sequence

$10 M_{sun} \rightarrow 20$ million

$\frac{1}{2} M_{sun} \rightarrow 80$ billion

Main sequence stars are very dependant on mass.
 Greater the mass, more the gravitational pull inwards and hotter the core gets.

Stellar Evolution

\rightarrow Hydrogen Burning
 $4H \rightarrow {}^4_2He + 2e^+$: Produces He as main product
 • Requires core temp of $\sim 10^7$ K.

So, as hydrogen burning happens on surface, the core reaches higher temperatures and He is formed

Fission track dating method?

Chondroites - stony meteorites that have elemental composition that closely match to that of sun (except volatile elements)

06

Chondrules - solidified molten droplets (<1mm) that get accreted to chondroites

Then, if star is big and hot enough, the burning occurs and stellar nucleosynthesis can go up to formation of iron. C-triple α fusion at 10^8 K. Fe can be formed during a supernova explosion where these elements pick up neutrons and higher & greater elements are formed.

s and r-process of neutron capture.

Once the nucleus becomes too heavy, it decays to give new elements.

Cosmic abundance of elements

Hydrogen, deuterium and helium are most abundant. Hydrogen with respect to 10^6 atoms of Si.

The elements heavier than Fe are less abundant.

Elements with atomic number which is an integral multiple of 4 nucleons, is more common.

Age of Earth

Conventionally, we consider the time when 66% of the body was formed as the time when 'earth was formed'. We can talk about this with an error of 1 million years in a scale of 4560 million years i.e. an error of 0.2%.

But in a million years, the formation of earth might have gone from 66% to 100%.

Age of earth can be calculated by -

- Uranium-lead dating of the oldest rocks or better, least altered minerals by zircon crystals.
- Use other dating like Argon-Potassium & Rubidium-Strontium dating methods
- Analysing lunar crust because it doesn't change much.

One cannot analyze terrestrial rocks because the earth's crust keeps getting recycled (ocean bed - 250 m.y. old)

Oldest zircon crystal is 4 billion years old.

Moon was formed quite later, so anything there can't give us the correct age

heavier,
occurs -
ts
- like

interaction
son
than

highly
before
form

Strontium - 84, 86, 88 & isotopes

Rubidium - 85, 87

07 Only Rb87 gives rise to Sr87 so that is measured.

So, we can't use anything terrestrial. We examine the consistency and composition of various meteorites and planets and pre-Solar bodies and date them using various dating methods & compare it to earth's composition and decide the age of earth.

Many dating methods exist - but most as one of them is the Rubidium-Strontium dating which has a half-life of 41 billion years.

So, it has to be measured very accurately.

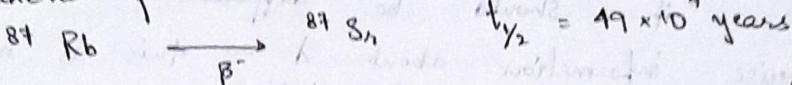
13/1/20

A major chunk of knowledge about earth comes from radioactive radiometric dating of chondrites which also tells us of the age of earth.

Dating is done using formula - $N = N_0 e^{-\lambda t}$ $\lambda = \frac{0.693}{t_{1/2}}$ N_0 : Initial activity N : Current activity

Unit for N : disintegration per minute per gram (dpm/g)

β -decay scheme of Rubidium



When we're aiming to measure something around 4.6 by the instruments used to detect disintegrations of Rb must be very sensitive \Rightarrow they can measure in ppm

$\frac{\text{Rb}}{85}$ (78%)	$\frac{\text{Sr}}{84}$ (0.5%)	Isotopic abundance by number.
	86 (10%)	
87 (22%)	87 (7%)	
	88 (82.5%)	

For Rb : $N = N_0 e^{-\lambda t}$
For Sr : New atoms formed : $D_t = N_0 - N_t$

$(^{87}\text{Sr})_t = (^{87}\text{Sr})_0 + (^{87}\text{Rb})_0 (e^{-\lambda t} - 1)$

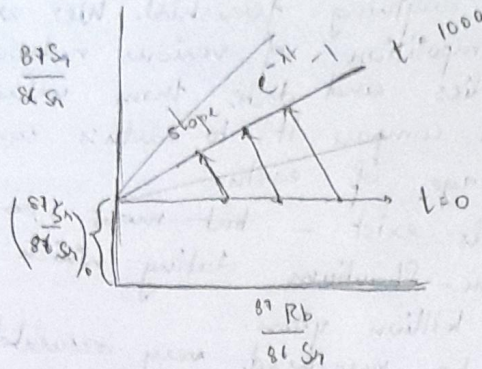
$(^{87}\text{Sr}) = (^{87}\text{Sr})_0 + (^{87}\text{Rb})_0 (e^{-\lambda t} - 1)$

$\left(\frac{^{87}\text{Sr}}{^{86}\text{Sr}}\right)_t = \left(\frac{^{87}\text{Sr}}{^{86}\text{Sr}}\right)_0 + \left(\frac{^{87}\text{Rb}}{^{86}\text{Sr}}\right)_0 (e^{-\lambda t} - 1)$

\rightarrow Isochron equation

$y = mx + c$

Graph:



Limitations

- Chondroids are closed systems i.e. the conc of Rb and Sr have remained same since crystallization. So this method works only if the crystals have remained intact without any alteration.
- The initial $\frac{87}{86} \text{Sr}$ in all minerals must be the same i.e. they $\frac{87}{86} \text{Sr}$ must have formed from a homogeneous mixture.
- Heterogeneity in $\frac{87}{86} \text{Rb}$ ratio - for each mineral it should be different
- Precise information about λ - this is important to get accurate dating.

14/1/20

Earth Differentiation

Interior of the Earth -

- Crust: 0-40 km, 0.4% of earth's mass
 - Mantle: 40 - 2890 km, 67% of mass
 - Outer Core: liquid Fe, 2890 - 5150 : 30.8%
 - Inner Core: Solid Fe, 5150 - 6370 : 8.7%
- } Depending on temp, & pressure & elements present

If we compare the elemental composition of solar atmosphere, chondrite (CI & ordinary) and the whole earth, we see the numbers are comparable. This shows us they all came from same source, at the same time. Even though all began from same composition, the volatility of elements plays a part in whether the

Magnaphile - elements that are concentrated into silicate liquid
 liquid phase can accommodate larger elements easily - larger
 lithophile elements like Pb, Cu, Au, Si, Ca, Fe, Zn and U

89

elements remain or not - i.e. it and the vaporized,
 from earth's atmosphere during its formation,
 but they can still be found in other icy planets
 If we liquefy all the elements of chondritic composition
 and pour them in a container, they'll settle
 in this way -

- atmophile
- lithophile
- Chalcophile - combines as sulphides
- Siderophile - combines with metals (iron)

All elements of Periodic Table were classified on this
 basis by Goldschmidt

- Atmosphere - atmophile
- Crust - lithophile
- Mantle - lithophile + chalcophile
- Core - siderophile

Formation of Moon

By Giant Collision Hypothesis - one earth was already
 kinda differentiated, another planet (size of Mars - Thera)
 collided with earth and when they reformed,
 some material from earth's surface coalesced
 and condensed to form Moon.

→ Moon (returned basalt samples) has very low Fe conc.

- Primitive chondrite - 27%
- Earth - 34%
- Moon - 13%

→ Also, the core of the moon is small
 as revealed by geophysical investigation

Makes up only 3-4% of its mass

- More refractory lithophile elements - Al is more abundant on earth
- Oxygen isotopic composition of Earth and Moon are very similar




→ Siderophile element patterns of silicate moon are similar
 to terrestrial pattern for some elements, but are
 strongly depleted for others

These chemical trends point that an Impactor (6×10^{23} kg,
 ~10% mass of earth) collided at an oblique angle with
 an almost fully-formed earth to form iron-poor moon.

This collision melted Earth in a molten state. There's core (if it had one) condensed with Earth's atmosphere and mantle of the planet was vaporized.

⇒ Timing of core formation
This is done using Hf - W isotope system.
Hf is a lithophile W is a siderophile



⇒ After 50 million years, this chronometer is dead.

As the core forms, tungsten goes down to be a part of it. If the core was formed in ~ 50 Ma then, all of Hf → W and no tungsten would be in mantle, all of it would be in core.

But if it was formed after/before/within 50 Ma, there would be some ^{182}W in the mantle.

We measure this and calculate the ratio to find the time of core formation.

Recent studies indicate that the bulk of silicate metal separation was complete before first 30 Ma

Other similar, extinct radioactive dating are used to get as accurate a data as possible.

⇒ Formation of Core

Earth has a liquid Fe-Ni-S outer core (3500-4500 K) and Fe-Ni solid core (5000-6000 K)

There is a 10% mismatch between measured and predicted density of outer core - one of the reasons attributed is the presence of light element impurities (such as S, O, K, Si, C) in the outer core. ^{5.4% - revised value}
These impurities act as a sort of 'antifreeze' & keeps the outer core molten.

Study of Earth Interiors

- Study of meteorites - this gives us insight into our own interior
- Study of ultramafic rock - mixture of minerals & their source area in upper mantle
- Geophysics: Here, the seismic waves are studied on broad scales. The wave velocity depends on layer density & elasticity. Calculations are made.

* crystallized to form inner core
 Crust — Mohorovicic — Mantle — Gutenberg — Outer core — Lehman — Inner core

Two types of waves —

- p-wave: particle motion is \parallel to direction of propagation. Its waves crosses diametrically across earth. faster. travels through all states. So, if
- s-waves: particle motion \perp to propagation. Cannot travel through liquids. (this is how we got to know that outer core is liquid)

The oceanic continental plates are slightly ~~more~~ denser. Outer core is homogenised. In the inner core — there is anisotropy i.e. as Fe, Ni were crystallizing, they ~~was~~ are on the \perp plane to the rotating axis. The travelling time for the wave is longer on the equatorial plane than on the axial line.

Density of Core: Earth — 5 g cc^{-1} Moon — 3 g cc^{-1}

In the formation of earth — there were a lot of impacts due to which a lot of thermal & radioactive energy was released \Rightarrow silicates melted, metal droplets and formed the mantle. Through this, the metals started separating out & sinking to form the core. In the process, there are some discontinuities in between the layers of earth. #

The liquid outer core is why we have a magnetic field around the earth.

Mechanism of Core Formation

Thermal constraints

- Most of heat in early stage of planetary accretion was due to decay of short lived isotopes Al^{26} (now extinct)
- Planetary impacts generated a lot of heat, causing formation of magma ocean.
- Important impacting event — formation of moon — lead to widespread melting at about 30 Me

For this to happen, the earth should have been sufficiently molten

Geochemical constraints

- Siderophile elements provide an important control on process of core formation.
- Excess siderophile problem: the concentrations of siderophile elements in mantle are depleted, but there is huge disparity b/w calculated depletion (much lesser) & observed depletion. This problem is Excess siderophile problem (in mantle). Different models have tried to explain this problem:

Tutorial 03 Defined as naturally occurring, solid crystalline substances, (generally inorganic) with a specific chemical composition

- i) Naturally formed
- ii) Solid
- iii) Particular chemical composition
- iv) Crystalline structure
- v) Inorganic.

Composition of minerals

O - 45.2%

Ca - 5.1%

Si - 27.2%

Mg - 2.8%

Al - 8%

Na - 2.3%

Fe - 5.8%

K - 1.7%

- Breakage pattern / pattern cleavage - tendency of mineral to cleave along the weakest plane
- Fractures - minerals can crack and fracture
- # Different kinds of minerals have different cleavage planes based on their crystalline structure

- Streak - color of fine powder that's left be
- Density - depends on the atoms and packing efficiency
- Color - ionic minerals are colorless. Impurities cause color
- Luster - ionic ones are glassy
- Hardness - strong chemical bonds give high hardness.

Silicate minerals - 90% of minerals are silicates.
70% of earth's crust is made of O and Si as SiO_2

- Rocks:
- Igneous - volcanic eruption
 - Sedimentary - Deposition of particle
 - Metamorphic - Pressure and T conditions

Erosion, breakdown, then dispersion of that material to far away places

Magma - liquid rocks, crystal & gas

Mafic : 45-55% SiO_2

Intermediate : 55-65% SiO_2

Felsic : 65-75% SiO_2

24/01

Crust

Earth's crust occupies - 41.2% area & 0.35% mass

- Shield - large area of exposed Precambrian igneous & metamorphic rocks that's tectonically stable (Dharmar)
- Orogeny - tectonically active region (Himalayas)

Composition - mainly made of lithophile elements: Oxygen, Silicon, Aluminium & Iron make up to 80% of earth's crust.

Precambrian age : 2.3 to 0.54 billion years (?)

Global distribution of precambrian crust.

Description of Crust :-

1. Weathering: There are mainly 2 kinds -

* Physical weathering: Its the breakdown of rock due to mechanical forces like the wind (in arid areas) and water.

There is no change in chemical composition or volume. But when a rock is broken down to grains, surface area increases which means more chemical interaction.

Eg: The most powerful stream power is in the place where the Brahmaputra takes a U-turn to come back to India. A lot of breakdown happens there (about 30-40%).

* Chemical weathering: chemically induced changes in composition of rocks - it mainly happens due to naturally occurring acids like H_2CO_3 (reacting with CO_2 in air & soil) and H_2SO_4 (SO_2 from volcanic vents, oxidation of sulphide ores) & other organic acids

Cenozoic cooling - Temp has decreased in Cenozoic era by 10°C

14

Erosion rates :-

- Physical erosion rates: - There are methods to quantitatively measure the erosion rate

Suspended sediment conc. - 100 mg/L

River water flux to ocean - 10^{11} L/yr

Drainage area - 10^6 km^2

$$\text{PER} = \frac{\text{Sediment conc} \times \text{Water discharge}}{\text{Drainage area} \times \text{Density}}$$

This gives rate of soil erosion is calculated in mm/yr 28/1/20

To measure chemical erosion rates, instead of taking suspended sediment, we consider the dissolved content of the water sample.

The dissolved solids in the water can also include

- anthropogenic impurities
- weathering of rock
- dissolved contents of rain.

Most components that come mostly from rainfall and anthropogenic activities are constituents of NaCl. So, we calculate the amount of solids from rainfall and other sources and subtract it from the measured value to measure CER.

Importance of Chemical Erosion: \rightarrow nutrient supply to the ocean


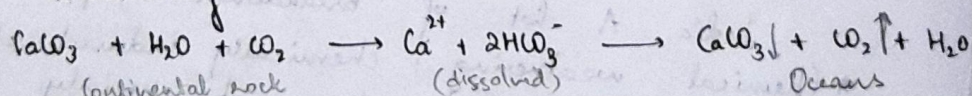
Major sources of CO_2 (in my scale) -

- Volcanic eruption
- oxidation of organic matter

Major sinks of CO_2 - • Formation of rocks (carbonate rocks)

• Burial of organic carbon (to form petroleum)

• Silicate weathering



It is a sink of CO_2 in geological time scales, as it takes in 1 mole of CO_2 - long term temperature regulation?

Composition of river water —
 Typical pH : 7-8 (Rain water : 6-7) ^{alkaline salts} Sea water : 8.2

Major cations - Na, K, Ca, Mg Major anions - Cl, SO₄, HCO₃, NO₃

Na, K - Rain & silicates

Ca, Mg - Silicates & carbonates

Cl - Rain & anthropogenic activities

SO₄ - Rain, volcanoes, sulphide minerals

HCO₃ - Carbonates & silicates

$$\Rightarrow \left(\frac{Ca}{Na}\right)_{River} = \left(\frac{Ca}{Na}\right)_{rain} f_{rain} + \left(\frac{Ca}{Na}\right)_{si} f_{si} + \left(\frac{Ca}{Na}\right)_{carb} f_{carb} \rightarrow \text{fraction}$$

Apportionment of Sources - Forward & Inverse Model

In a forward model, information is given so that we can find out the simple straight forward answer to a question.

Inverse modeling is more roundabout with boundary parameters and all.

River	Waters	Rain	Carbonates	Silicates
Ca	20	20	0	0
Na	100	20	0	80
Ca	400	0		(0.7 ± 0.5) 80
Mg	200	0		(0.3 ± 0.2) 80

Total rate of erosion of silicate \Rightarrow

$$Na_{si} + Ca_{si} + Mg_{si} + K_{si} = 80 + 80(0.7 + 0.3) + 50$$

$$\Rightarrow 210$$

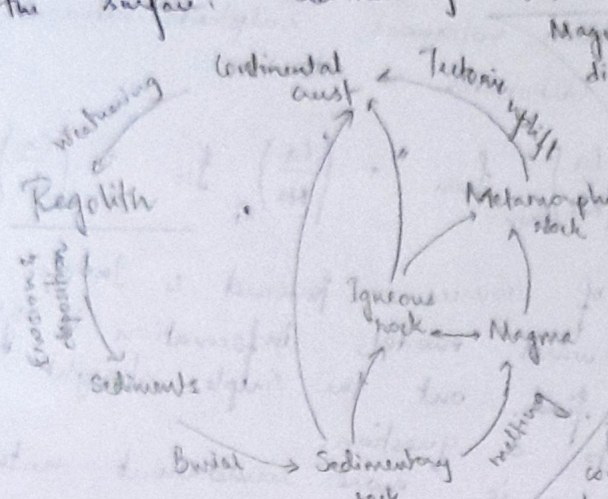
When we compare the W_2 consumption rate of the Himalayan Rivers and other rivers in the world, their rate is about 4 times higher.

But how do we know that it's been the same for last 40 my? If it has, then it would have systematical-ly decreased T by 3-4°C. Also, Antarctic glaciers were forming then

The Rock Cycle

Primary Rocks are igneous rocks - its change in high pressure and temperature forms metamorphic rocks; & its weathering causing sedimentary rocks.

Inside the crust: Sedimentary - 5%, Igneous - 75%
 On the surface: Sedimentary - 75%, Igneous - 25%



Magma - very heterogeneous
 different mineral constituents (mafic, felsic), elemental compositions & diff. temperatures.

Origin of Magma -

- Lowering of pressure
- Raising of temp
- changing of rock composition

Partial melt is rich in components that melt at low T and depleted in those that have high melting point

→

Igneous Rocks

They form by cooling & crystallization of magma

Magma - molten rock within earth

Lava - molten rock on earth's face

Silicon, oxygen, aluminium, iron etc are major constituents

H₂O, CO₂ and SO₂ are gases dissolved in magma

Conc. of silica & water regulates physical properties of magma i.e. higher silica ⇒ higher density & viscosity.

Lower T - more bonds can be formed, so greater viscosity. [Dissolved water tends to decrease viscosity]

Two types of rocks -

* Plutonic (Intrusive) rock - cools below the surface, coarse-grained. Eg: Gabbro, Granite

* Volcanic (Extrusive) rock - cools on the surface, fine grained. Eg: Rhyolite, Basalt

Based on content -	Felsic / Silice	>65%
Mafic - Magnesium + Iron	Intermediate	45-55%
Ultramafic - Feldspar (K, Na, Ca) + Quartz aluminosilicates	Mafic	45-55%
	Ultramafic	<40%

Texture of igneous rocks -
 Slow rate of cooling: larger crystals
 Fast rate of cooling: small crystal
 No distinct visible grains
 ions don't have time to migrate

- Very fast rate: Glassy structure
 Other textures of igneous rocks are -
- * Aphanitic - grains aren't distinguishable, i.e. quite rapid cooling, but not glassy
 - * Phanitic - grains are quite big, slow rate of cooling
 - * Porphyritic - it has larger grains sub surrounded by small crystals → the cooling occurred in 2 stages - rapid and slow cooling
 - * Pyroclastic - produced from debris of explosive eruption

Graph of Igneous Rock.
 Bowen's Reaction series. - It is the ranking of common igneous silicate minerals by temperature at which they crystallize.
 Single chain tetrahedra → Double chain → 3D network
 Olivine, Pyroxene Amphibole Feldspar

- * Subduction zone
 Island arc: Plate subducts → interacts with hot asthenosphere
 → water driven out of ocean crust → water lowers melting point of rocks → some magma reaches surface (~100km)
 This is how crust is formed.
 Subduction zone is found near oceanic islands.

- * Rifting of crust
 When continental plates move apart, over millions of years, we can create an ocean basin
 Rifting of crust is the beginning of ocean formation

- * Continental collision - it results in closure of ocean basin
 Then, traces of oceanic crust sediments are found in the plate of convergence
 Eg: Oceanic crust is found in Himalayas

Mainly dragged, then push & slide also contribute
 Oceanic crusts - no older than 200 million years
 continental crusts - billions of years

- a) Divergent margins - constructive i.e. produces new crust & ocean margin
- b) Convergent margin - destructive i.e. consumes old crust and causes disappearance of ocean basin
- c) Transform fault margin - plates slide past each other, Wilson cycle - the production & destruction of crust is constant over long periods of time.

Mechanisms of plate motion: 1) Rising magma & formation of new oceanic crust may push plates apart
 2) Cold, dense slab of lithosphere sinking into mantle may drag the rest of the plate with it
 3) A plate may slide away from spreading centre along the litho-asthenosphere boundary slope

Regional Structures of Continents
 * Craton: stable core of very ancient rock - complex heterogeneous, stable (appeared b/w 3 to 0.5 byz)

Building of continents
 • Continental crust was formed by 2.5 Ga i.e. it was developing well into Archaen.
 * Oxygen - elongate regions surrounding cratons 83% to present
 was present by end of Hadean. 90%
 they are eroded roots of ancient mountain ranges that formed as a result of continental collision b/w cratons

Initially, the temperature from interior was 3 times more, so the magma convection was very strong
 => Lithosphere formed was very thin & over time, as extra cooled, it could settle and thicken.

The growth rate of crust is measured by comparing the ratio of two ~~animal~~ elements which have a differential preference to be in lithosphere -
 for eg: Nb/U where U is a lithophile element
 so it prefers to stay in the crust
 Lower mantle Crust

Nb/U	30 (4.5 bya)	10 (constant)
	50 (Today)	

Mapping this increase in ratio (\because U is decreasing) will give us rate of growth of crust 10/2/20

Ocean & Atmosphere Oxygenation
 Present day sea water - 35 g of salt per L.
 Na+Cl : More than 90%
 + Mg, Ca & S : About 99%
 + K, Br, C : 99.9%
 There are other trace elements which play an important role

Enrichment factor : $\left[\frac{\left(\frac{x}{Al}\right)_{\text{sample}}}{\left(\frac{x}{Al}\right)_{\text{chale}}} \right]$

Redox state of oceans —

Oxic	> 2 ml of O ₂ per ml
Dysoxic	2 - 0.2
Suboxic	0.2 - 0.0
Anoxic	0.0 (sulphide present)

Some regions in Southern Oceans have high Nutrient but low Chlorophyll i.e. HNLC regions. → Related to low conc of iron.

The amount of O₂ in atmosphere increased in two bouts : b/w 2.4 - 1.8 bya and 800 - 500 mya.

The elements in the ocean are also sensitive to the conc. of O₂ in atmosphere.

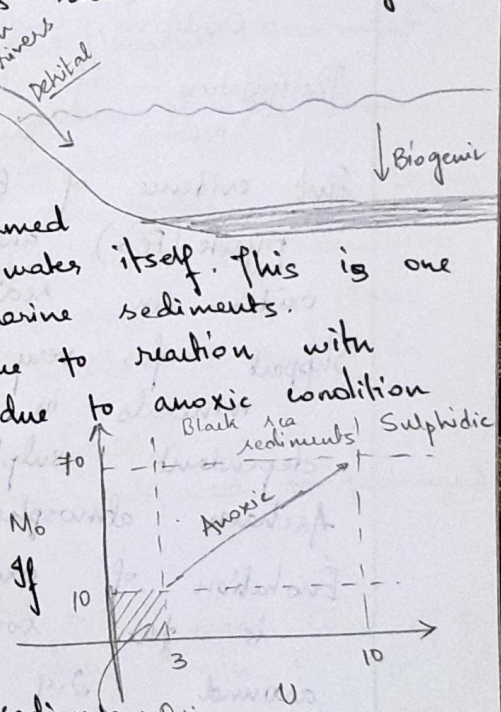
When O₂ conc. increased, Fe combined with it and precipitated down as iron oxides, forming sediments called Banded Iron.

The abundances of these elements changed at atleast 3 stages & affected the biosphere.

The trend of these changes was reconstructed using marine sediments

- Dehital : from rivers & atmosphere
 - Biogenic
 - Authigenic - some minerals are formed as precipitates in the sea water itself. This is one of the major sources of marine sediments.
- This precipitation can be due to reaction with increased atmospheric O₂ or due to anoxic condition of water column.

Eg: Mo & U exist as dissolved Mo oxide ions in sea water. If water is anoxic or sulfidic, then they ppt as sediments.



When we examine the marine sediments → Oxic
 the conc of these elements (anything more than dehital value) indicates if water was anoxic and the degree of it.
 Hence, examining marine sediments helps us map the O₂ content in water through ages

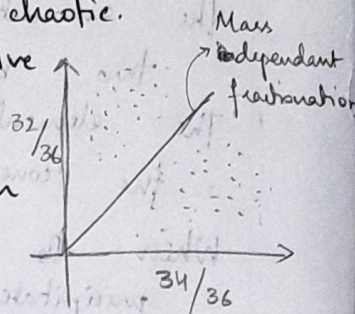
Sulphur : 32S, 33S, 34S, 36S

Mass dependant fractionation: biological processes prefer using lower mass S - so its mass dependant.
From last 2.4 bya, its been mostly mass dependant

Mass independant fractionation: photochemical reactions involving high UV light flux i.e. it doesn't care which isotope. This was possible in absence of an effective UV shield that is the ozone layer. This mass independant fractionation is random & chaotic.

And this hasn't occurred in a massive scale in last 2.4 byes

This is due to the Great Oxygenation Event.



Autigenic fraction estimation?

Solubility of Fe and S depends on their oxidation state

Reducing condⁿ : Fe soluble, S immobile

Oxidising condⁿ : Fe insoluble, S soluble

Precipitation of Fe - Banded Iron Formation around 2.9 Ga marks the initial rise of O₂

First evidence of GOE - mineralogical changes - reduced pyrite (FeS) and uraninite to more haematite & oxides in sedimentary rocks

Support for very low levels of O₂ prior GOE - reduced minerals in sedimentary rock and non-mass dependant sulphur fractionation.

Azchaen atmosphere - $< 10^{-5}$ of PAL

Evolution of oxygenic photosynthesis in cyanobacteria is the source of GOE. Cyanobacteria evolved around 2.9 to 2.7 Ga, but oxygen-consuming reactions prevented rise of atmospheric oxygen. Moreover, cyanobacteria were restricted to freshwater till 2.4 Ga.

Limestone forms in shallow continental shelves - unstable at high pressure and low temperature

Sedimentary Rocks

Process by which sediment or regolith form a rock is called lithification. Lithification of sediments yields sedimentary rock. Two types -

1. Clastic Sedimentary Rock

size of grain
> 2mm

Particle
Gravel
+ matrix

Rock

Conglomerate or Breccia

angular clasts
has not travelled far

0.05 - 2 mm

Quartz (sand)

Sandstone - resistant to weathering

< 0.05 mm

Mud - silt

Siltstone

Soft & easily weatherable
Deposits in floodplains

Clay

Shale or mudrock

cleaves as sheets

2. Biogenic & Chemical Sedimentary Rocks -

- Limestone: most important rock that forms by biogenic sediment. Also formed by chemical processes.

- Coal - formed by lithification of peat (biogenic sediment)

- Dolomite ($\text{CaMg}(\text{CO}_3)_2$) - formed by reaction of Mg bearing groundwaters with calcium carbonates.

Also formed by evaporation of sea water: When 50% is evaporated, calcite precipitates & in the remaining brine, if $\text{Mg}/\text{Ca} \approx 10$ (Normally its around 5.2), then Mg sinks through the porous limestone & replace Ca.

- Evaporites - Halite (NaCl), Gypsum (CaSO_4)
They accumulate in basins subjected to prolonged evaporation.

- Phosphorites - These rocks are 10% P by mass. Conc. of P in sea water is less, but along with F^- , it can replace CO_3^{2-} to form fluorapatite.

- Mn-Nodules ($\text{Fe-Mn}(\text{OH})_2$) - potato shaped, found on ocean floor where sedimentation rate is slow.

→ Proxies for comparison of ancient sea water

1. Archaean limestone

Known from 3.5 Ga onwards
They have an order of magnitude more Fe & Mn than Phanerozoic rocks
Mantle-like S_8 and Oxygen isotope ratio
⇒ Significant mantle flux into Archaean oceans

2. Banded Iron formations

Fe^{2+} (soluble) was accumulated in Hadean & Archaean.
Its ppt as BIF in Proterozoic is a clear indication of major change in pH and redox conditions
i.e. Anoxic & acidic to oxic and basic conditions
∴ greater conc. of CO_2 in

the atmosphere.

Enrichment factor: $\left[\frac{(X/Al)_{sample}}{(X/Al)_{shale}} \right]$

Problem:


	Al (%)	Mo (ppm)	Re (ppm)		
Marine sediment	6.00	1.5	0.25	0.2	0.0333
Avg Upper continental crust	8.15	1.1	0.134	0.2	0.0245
Avg Black Sea sediment	5.00	21	4.2	0.5	0.10

$$\frac{0.25}{0.134} = 1.86$$

$$\frac{0.033}{0.0245} = 1.359$$

$$\frac{5}{0.134} = 37.34$$

$$\frac{0.1}{0.0245} = 4.08$$



Revise Plate tectonics

23

Brachiopoda - animals that have hard valves

Asthenosphere - layer of underlying rocks in upper part of mantle

II Half

that are much hotter and malleable

References

Dynamic Earth by Skinner, Porter, & Park
Earth System History by Stanley.

* Why doesn't the collision of oceanic plates form mountains
The density of oceanic plate is mainly determined by the age of the ocean. So the possibility of mountain formation is possible only when oceanic plates of exact same age collide, which is very rare.

* Major taxa

Life - Domain - Kingdom - Phylum - Class - Order - Family - Genus - Species
Invertebrata, Chordata

* Geological time scale

How earth science works -

1. Propose a hypothesis based on data collected
criticism and repeated testing against new data
2. Theory - predicts outcome of new experiments, survives repeated challenge.
3. Law - becomes universally accepted.

Why is earth science different?

• The classical problems are inverse problems, & by definition more complex & difficult.
We start out with the outcome and come up with reasonable explanation in explaining it.
By this virtue, the uncertainties are great.

• Scale of time and space interest over scales that the planet's systems range from microscopic to global in size, and from few seconds to billions of years in time.

Because of such large scale, it's difficult to design and control experiment.

• Always been interdisciplinary in nature. James Hutton: father of geology: How do species remain constant when environment is changing around them.

Faults: lines along the

24

Charles Lyell - Geological time scale is much older than human timescale.

Charles Darwin - combined the ideas of Hutton and Lyell and claimed that populations are dynamic.

3/3/20

Stratigraphy - studying the strata of sedimentary rocks to come up with a general explanation of how they formed.

Laws of stratigraphy

1. Superposition: what's above is younger - each bed is older than the one above and younger than one below.
2. Horizontality: layers of sediment are generally deposited horizontally.
3. Continuity: No abrupt truncation.

Stratigraphy - Study of stratified rocks, especially their geometric relations, composition, origin & age relations.

Physical weathering is greatest where there's maximum gradient, so it's eroded by gravity. Conversely, the least weathering occurs in flats & floodplains.


Unconformity - indicates missing time i.e. some part of rock can get eroded which means the record of that time is not preserved. Different types -

- Angular unconformity - the layers are at a particular angle wrt to the line of unconformity
- Disconformity - There's an erosional layer along the line of unconformity (erosional contact)
- Nonconformity - Sedimentary rocks are on top of igneous rocks along the line of unconformity

4. Cross-cutting relation: If a body or discontinuity cuts across a stratum, it must have formed after that stratum

5. Law of inclusion

The rock mass adjacent to the one containing inclusions must have been there first in order to provide rock fragments



6. Law of faunal succession.

Fossil groups were succeeded by other fossil groups through time

Correlation of strata
It means matching the rocks of similar stratigraphic units in different regions. This is done using

- Fossils (biostratigraphy)
- Rock or minerals
- Marker beds

The goals of correlations are to understand different rock units and establish temporal and lithologic relations.

Application: William Smith - made a map of England by correlating different strata to fossil records.

5/3/20

Geologic Time Scale - Refer to first page
The time scale is disproportionately divided - the last 540 ma is more extensively divided

There is limited resolution in Precambrian because -
• Less abundant fossil
• Old rocks.

The first rocks we obtain are from Archaean era
we don't have any rocks from Hadean era. The only mineral representative is a few zircon crystals which were preserved through multiple meltings.

* The Great Oxidation Event can also be considered, but its evidence is secondary.

The division between Hadean and Archaean is marked by formation of rocks.

Similarly, Archaean and Proterozoic eras are marked by discovery of sedimentary rocks, which we only have records of from Proterozoic. All rocks from Archaean have been metamorphosed.

The Proterozoic & Phanerozoic is probably marked by finding of fossils.

Journey towards absolute time

1. Ocean salt clock (Edmund Halley - 1715)

He made a few assumptions: all salt comes from rivers and no salt leaves the system. So, by knowing the rate of salt and rate of weathering, he tried to calculate the age of earth through that [80 - 150 ma]

2. Cooling of a molten mass (Lord Kelvin - 1862)

His assumptions were that the core is homogenous and that the initial source of heat from the sun was the only source of heat. He followed Newton's directions. But there were other sources of heat

his estimate was 20 - 400 ma. which contrasted with Darwin's views, and his estimate was favored because of its 'mathematical basis'.

A good chronometer - the product must be detectable

- It must have a time 0
- It must have a regular beat
- It must have a distinct end point

The drawbacks of using radiometric dating are -

- inaccurate for ~~some~~ measurements too close to the axis
- few elements
- loses precision in calculation

So ~~we~~ we need to pick appropriate chronometers to find the age of something.

Age of igneous rock is straightforward: has a definite t_0 hour.

Age of a metamorphic rock - we can find when it metamorphosed and if there are remnants, we can also find the age of unmetamorphosed rock.

Age of sedimentary rock - dating becomes quite complicated, simple radiometric methods don't work. Also, are we measuring the age of constituent minerals, of stratification or of exposure

Example of radiometric dating -

→ $K^{40} - Ar^{40}$ half life: 1.3 By
Sources of error: changes in temperature
weathering

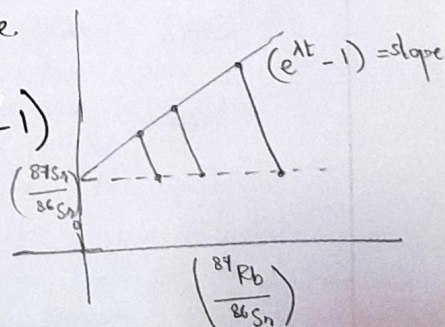
In this system, all argon we find comes from depleted K^{40} , so conceptually it's easy to find time passed. The error can only result in underestimation

→ Rubidium - Strontium chronometers

Here, there are two unknowns, so we get two equations. We divide the equation by a stable isotope.

The values of rocks formed at the same time fall on a line of same slope.

$$\left(\frac{{}^{87}Sr}{{}^{86}Sr} \right)_t = \left(\frac{{}^{87}Sr}{{}^{86}Sr} \right)_0 + \left(\frac{{}^{87}Rb}{{}^{86}Sr} \right)_0 (e^{\lambda t} - 1)$$



FOSSILS

Fossil: remains or evidence of a life from a previous geological time i.e. before 12,000 years

Current geological time: Holocene epoch

Types of Fossils

1. Body fossils - Remains of body parts of ancient animals, plants & other life forms

* Bones of animals are not found attached to each other i.e. disarticulated

2. Trace fossils - provide evidence about movement/activities of ancient organisms Also called ichnofossils

* Movement traces: how ancient animals moved in their habitat
footprints - direction, pace, whether alone or in a group.

trails & burrows - indicated by bioturbated (sediments heavily mixed due to burrowing) rocks
absence of such layers \Rightarrow sediments were well oxygenated which allowed animals to crawl through them.

* Feeding/Predation traces: record of ancient ecological interaction between species & how it might have changed over time

* Some predatory snails would drill holes in other bivalves

* crabs are other major marine predators - crack shells but when they're not successful, the shell is repaired and their traces remain.

* Digestive traces: fossilized excrements called coprolites.
tells us about digestive habits of ancient organism.

Fossilization

Two factors govern the process -

1. Environment where the organism died

- Rapid burial of remains beneath a blanket sediment layer is vital for fossilization

- Where burial occurs - depositional environment: almost always basins where running water can form sediment layers rapidly on top of the remains.

- Taphonomy: all the events that occur between death & burial
- scavenged, broken or transported
Fossil record of marine shell-ed animals is prolific whereas dinosaur fossils are rare: require a lot of sediment to bury it

2. Body composition of organisms

- Organisms with hard parts are frequently fossilised: they're easily preserved
- Hard parts \rightarrow mineralised parts (bones & shells)
- Some times, soft parts are preserved as well - Lagerstätten
- key factor: very rapid burial, in sediments with anoxic conditions - favors preservation of soft parts as thin carbon films or allowing it to be replaced with geologically stable minerals (pyrite).

Fossil Preservation

01. Unaltered remains

Made of original minerals & tissues produced by an organism when it was alive.

* Unaltered mineralized remains

Many organisms (marine invertebrates) have shells & exoskeletons made of minerals like calcite & aragonite so, they remain well preserved.

* Frozen remains

Fossils found frozen in ancient permafrost of Siberia. Allows direct study of frozen tissues, hair, organs etc. Only limited to organisms of Quaternary period, when large ice sheets covered much of northern hemisphere.

02. Altered remains

These fossils have undergone some sort of change: materials making up the fossil are partially or completely different.

\rightarrow Permineralization: pores of materials (bone & fossil plants) are filled up with minerals like calcite & silica.

\rightarrow Petrification: this takes permineralization one step further. Pores are filled with minerals and original organic material is also replaced with minerals.

\rightarrow Replacement & pyritization: A different 2^o material replaces the original organic material. Pyrite sometimes replaces calcite in hard shells of ancient animals. Sometimes, they also replace soft parts (Lagerstätten).

\rightarrow Recrystallization: Hard parts of organisms recrystallize after sometime. Crystal structure changes but not chemically. In many mollusk shells, aragonite is replaced by calcite (geologically more stable form $CaCO_3$). General structure is preserved but not fine details.

\rightarrow Carbonization: occurs when organisms are rapidly buried in anoxic conditions. They are thin, approximately 2-D films of carbon preserved on rock surfaces. When specimens are preserved in amber its generally through carbonization.

→ Molds and casts

Two types of molds - internal and external
 Casts form when external mold is filled by sediment
 that later lithifies, reproducing the form of
 original organic structure.

Fossil ecosystems representing Prokerozoic life

Ediacaran Period : 635 to 542 Ma
 ↳ advent of first large and complex multicellular
 soft bodied organisms

Iconic fossil : Rangiomorphs (575 - 542 Ma)

Feather/bush shaped ; fractal growth pattern
 lived in deep ^(benthic) sea ; lack evidence of mouth or gut
 (Possibly) Primitive metazoans ⇒ evolved before sponges

They might have absorbed nutrients from water -
 process called osmotrophy.

Several well preserved sites with these fossils have
 been found - especially Canada (under a layer of
 volcanic ash)

Early Phanerozoic Fossils

Cambrian Explosion - 542 Ma - crucial to evolution of ^{earth}
 Refers to the sudden appearance in the fossil record
 of complex animals with mineralised skeletal remains

Note: Ediacarans disappear from record at this point

* Burgess Shale (505 Ma) recorded the tail end of the explosion

* All major body plans appeared during this time
 ⇒ every major phylum was established

Origin of modern marine ecosystem - fundamental
 ecological structure (predation and competition) were
 firmly established ⇒ seas were teeming with life

By the end of Cambrian, animals had made first
 temporary forays into land, soon to be followed
 by plants

Fossil evidence

1. Mineralised skeleton: "small shelly fossils" - sclerites, spicules, tubes, shells \Rightarrow variety

* Trilobites (earliest arthropods) first made appearance in 521 Ma and stuck around for 300 Ma

2. Trace fossils: More complex \because animals began to tunnel vertically down \Rightarrow varied behaviours. This is indirect evidence of mobile, bilateral, organ-tissue differentiated animals.

* Cambrian substrate revolution - an event where rise of bilaterians permanently altered the sea floor.

The Ediacarans only fed on the rich bacterial mats on the sea floor (eg. *Kimberella*) but the Cambrians dug through them (looking for food - buried plankton - or escaping predators).

This opened up new ecological niche beneath the sea floor as water and O_2 could now get into the sediment layers.

The destruction of the bacterial mats (& hence obliterating the evenness of sea floor), forced the bacteria into more restricted habitats.

This change in substrate (& changing conditions of water chemistry, & predators) caused the extinction of Ediacarans.

3. Burgess-Shale type deposits

Exceptionally well-preserved soft bodied fossils of Cambrian age found in many places in lower and Middle Cambrian rock layers. \Rightarrow Lagerstätten

Without this, our knowledge of ecosystems would be incomplete. Characteristic assemblage of organisms is called Burgess Shale-type biota.

Similar fossils (spanning 15 Ma) have been found all around the world \Rightarrow consistency

Explaining the explosion.

It can be mainly attributed to 3 kinds of factors: environmental, genetic, ecological.

* Zooplankton making organic material available for bottom dwellers
 (04) Evolution of burrowing making new interaction with sediments possible

Triggers of the explosion

⇒ Environmental explanations

Rise of environmental factors instrumental in evolution of new body plan -

- rising oxygen levels
- end of extreme glacial conditions

* Oxygen levels

Multicellular organisms need O_2 . The levels allowed evolution of more complex animals with circulatory & respiratory system.

There isn't much change in O_2 levels across

Ediacaran - Cambrian border. But -

- earlier increase ⇒ large Ediacaran metazoans
- post-explosion increase ⇒ animals were able to adopt a more active, energy intensive lifestyle (swimming, hunting)

* Glaciation

"Snowball Earth" hypothesis - earth was covered in ice before Cambrian explosion. But last time all of earth was covered in ice (635 Ma) was 90 Ma before explosion.

Nonetheless, melting of glaciers allowed for evolution of multicellular organisms. And once glaciers melted, sunlight was available to cyanobacterial & algae mats.

⇒ Developmental explanations

Life had to first evolve ability to develop new & diverse body plans.

Developmental genes (eg. hox genes) regulate how and when other genes operate to "build" the organism.

⇒ Cambrian Explosion set off when the genome of all in common ancestor reached a level of complexity sufficient to create new body plans.

This would provide more options for Nat. Selection to act upon.

⇒ Ecological explanations

Another factor could be the complex ecological interactions between animals. New ecological niches would have been created by animals interacting with the environment.
 Eg. Predation stimulated skeletalization & swimming could have

Index Fossils - fossils used to define & identify geological ages.
 They should be - Wide geographic span
 Short temporal span Appears in all environments 12/5/20

- Fossilisation can only happen in sedimentary rocks when the remains are buried (without decomposition) at the right temp. & pressure.
- Modes of fossilization: Body & Trace fossils
- Unaltered remains - frozen remains, preserved in amber
 or "Idols": mammal preserved in a shale with oil reserves
- Permineralization
 Gaps within hard parts is filled by other durable materials
 Eg: Petrified wood: happens only in certain conditions (like high temp) so silica is dissolved in water
 Shells filled with pyrite (fool's gold): could have only happened in reducing conditions
- Imprints
 Impression of a living creature
 - * Molds (external & internal)
 - * Cast: the space b/w molds gets filled up by durable material.
 - * Carbonization: When the sedimentary rock is under high pressure & temp, the gaseous elements escape easily leaving behind carbon imprints of the body.
- Trace fossils * Devil's tracks?
- Biostratigraphy - useful tool to determine age of rocks.

Reliability of fossil record

- Fossils are incomplete but not useless
- Is sample enough for representation - to make sure we have enough samples to represent the diversity, a process called Re-sampling Analysis is done.
 - To check if diversity is truthfully recorded - we can do a Live-Dead Analysis: compare the fossil samples obtained with recently dead samples (in that area) of its modern contemporaries.
- Overall, average diversity over a long period of time is preferred.

Biostratigraphy: Faunal succession - fossil organisms succeed one another in a definite order.
 ⇒ Any time period can be recognized by its fossil content

A small planet folds inwards quickly - with less differentiation

34

Organismal diversity through time

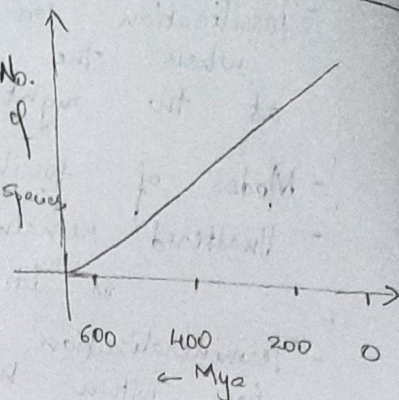
The number of species has generally increased over time (broadly) of

But to calculate the total number of species that have existed since the beginning -

⇒ Area under the graph

Avg. Residence time of species

We find out that: 99.9% of species that have ever existed are now extinct



⇒ Why do we need fossils?

- Due to the limitation of short-term observation
- Responses take long time & can't be extrapolated
- Response to changes that no longer happens today
- Dynamic nature of life and earth
- Missing perspective from 99% of players of ecosystem

Oldest rocks and minerals - Zircon mineral ($4;404 \pm 8 \text{ My}$)
The shift from Hadean to Archaean is characterised by record of rocks.

Hadean Earth [4.5 - 3.8 By]

No direct record of this time. Temperatures were very high, so the rocks melted. Our source of info on this -

- comparative planetology
- chemical composition of earth
- modeling
- age of zircon crystal

Archaean Earth [3.8 - 2.5 By]

First datable rocks are from this era.

* There was water - since we've found sedimentary rocks (not pristine i.e. metamorphosed but with ripple marks)

* Oxygen?

* Life?

Atmosphere on a planet (early stages) is determined by -

1. Distance from sun which determines their temp. profile
2. Size of planet, which determines which gases escape first

* Moge silica, less iron

Modern stromatolites are oriented & stratified towards sunlight. Same could be true for ancient ones; but they can also be formed by geological processes

⇒ Oxygen in Archean World
Earlier, there was no free O₂. Any free O₂ was tied up in minerals, which are buried deep underneath.

Evidence of O₂: Banded Iron Formation.
Some minerals form in reducing conditions. So, after 2.5 Bya, the record of these minerals decreases.

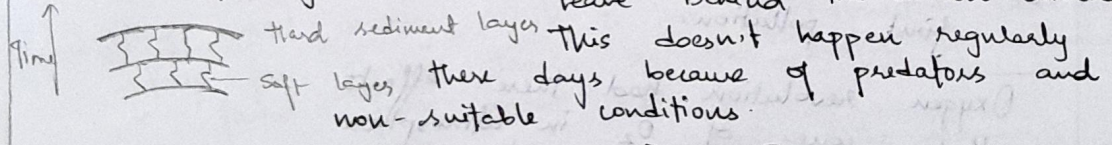
Iron can dissolve in water with as FeO. But in high conc of free O₂, it forms Fe₂O₃ and precipitates as sediment. In the bands formed, blue is Fe₂O₃ (due to microcrystals of silica) and red bands are FeO. So, this shows us that there was (periodic) fluctuation of free O₂.

Source of oxygen: Life.

⇒ Early records of life

01. Non-radiogenic carbon isotope (indirect) [3.6 By]
C¹² and C¹³ are non-radiogenic. Living creatures preferentially take more C¹², as its lighter. Due to this, inorganic sediments have greater C¹³ while organic sediments have more C¹². Rocks at 3.6 Bya have this separation in carbon isotopic value.

02. Stromatolites (indirect) [3.5 Bya]
They are microbial mats generally found where conc. of CaCO₃ in water is very high. CaCO₃ ppts quickly, forming a layer on the microbial mat. Before they die, the microbes extend their flagella through the pores, so they can grow on top of the next layer and so on. The microbes die, but leave behind the carbon content.



03. Microfossils of bacteria (direct) [3.5 Bya]
There are microfossils, but due to very simple morphology, interpretation of these as bacteria is controversial. With all this, it's clear that first life arose in very early Archean.

There are strong counterpoints to the hypothesis that life began in deep sea hydrothermal vents

→ The hydrocarbons formed would get dispersed in the vast ocean

→ The denaturation processes (vital for life) wouldn't have been possible in the sea water.

So, life probably began in warm, salty 'pools'.

19/5/20

Proterozoic Earth

- We can find unmetamorphosed sedimentary rocks
- Plate tectonics : larger continents - continental accretion
thicker continents - orogenic stabilization
- Glaciation ^{Snowball earth?}
- Atmospheric oxygen revolution
- Diversification of life

Atmospheric O_2 was really low in Archean - produced by inorganic process.

Sink for O_2 -

↳ Reservoir that grows so as to take up chemical as its produced.

- ▶ Early crust → forms in reducing conditions
- ▶ Pyrite (FeS_2) transported but not oxidised
- ▶ Iron deposition.

Boundary b/w Archean & Proterozoic is characterized by increase in O_2 concentration.

O_2 is a reactive & corrosive gas ⇒ GOE was the first pollution.

Oxygen revolution had these effects

- High conc of O_2 in atmosphere
- More dissolved O_2 in ocean
- Converts N_2 to nitrate

Nitrates are source of nutrition for eukaryotes and they can process O_2 better so, this condition favoured eukaryotic algae

No predators, but suspension feeders
Deposit feeders - snails, fish
Predators / Scavengers - chase food

So this was responsible for increase in body size -
in low O_2 conc, only small body size can be
supported by diffusion.
 O_2 helps in better respiration, so high O_2 conc.
Supports larger body size.

Eukaryotes

Single eukaryotic multicelled organism with membrane bound
nuclei & organelles

Larger cells : 10 - 200 μm

Found 2.1 Bya

Oldest eukaryote - algal ribbon:

Gaypania : 2.1 by

Evolution of Eukaryotes

Endosymbiotic theory [Lynn Margulis]

Origin of eukaryotes from engulfing of two prokaryotes.

The size of prokaryotic cells & organelles are quite
comparable.

Explains -

1. Organelles have double membrane (formed by during engulfing)
Aerobic eubacteria : Mitochondria
Photosynthetic ^{cyano} eubacteria : Chloroplasts
2. Organelles have similar metabolism to some prokaryotes
3. Organelles have distinct non-nuclear DNA.
Some have similar genes to prokaryotes
4. Comparable size

Appearance of Multicellular form

First found in Ediacaran era [571 - 542 Ma] - metazoans.

Impressions of the organism are left behind on shales.

Eg. Dickinsonia, Spriggia, Dickinsonia, Dickinsonia, Dickinsonia

Ediacaran ecosystem - biota was dominated by cnidaria

- Lived before predators (as they were all soft bodied)
- They were mostly sessile & immobile (almost no trace fossils)
- Very few, shallow traces on the surface of sediment
is found from about 570 Ma.
- They were mostly suspension feeders (like sponges)

Taphonomy - study of how organisms decay & become fossilized

Animal activity - trace fossils provide evidence for past life
None present until 570 Mye, & they only become complex
and varied from there.

Phanerozoic Life

Habitat of Marine Animals

→ Photic and Aphotic Zone

Region of ocean where light penetrates to permit photosynthesis
(0 - 200 m)

Twilight Zone - 200 to 1000/4000 m

Aphotic Zone - 1000/4000 m - 6000/10,000 m

→ Three regions: Intertidal region, continental shelf, sea floor.

→ Types of fauna found in the sea -

1. Pelagic life - Planktons (floaters): phytoplankton, zooplankton
Nekton (active swimmers)

2. Benthic life - Suspension feeders
Deposit feeders.

→ The main factors that affects the hab

1. Sunlight - almost none by 4000 m, so the kind of animals found is very different.

2. Oxygen level - it's conc is highest at the surface (due to atm oxygen), then it decreases (as it's used up) and again rises slightly around 1.5 km
complementarity, W_2 levels are maximum around 1 km as it's produced the most there, then it's decreases.

3. Nutrient - conc of nutrients increases greatly and is maximum around 1 km, then it plateaus out

So, the greatest diversity is found in shallow marine regions. The number of species drops significantly after 4000 m.

Cambrian era saw a lot of shallow inland seas where many species evolved.

Cambrian Explosion

- Appearance of large body & preservable forms
- Evolutionary experimentation - tried out many forms
- Appearance of extensive skeleton \Rightarrow more preservable
- Appearance of Echinoderms, Arthropods, Chordates
- Cambrian showed an enormous amount of disparity (how different?)

- * One of the places where we find Cambrian fossils is Burgess Shale in British Columbia, Canada
- Examples of fossils: *Tiktaalik* - chordate [v-shaped muscles along the spine]
 People kept finding parts of it & naming it. When *Anomalocaris* - predator found the entire thing - they called it an anomaly
- * In Cambrian, active swimmers evolved - they had muscles and could move and steer themselves.
- * Potential causes include changes in -
 - abiotic environment
 - genetic or developmental capacity of taxa involved.
- * The disparity found first in Cambrian is maintained till today. Hence, the change in ecosystem from Ediacaran to Cambrian was vast & dramatic. Hence, it's called the Cambrian explosion.
- The triploblastic animals were evolved in Cambrian

⇒ Causes of the explosion.

1. Appearance of skeleton: It facilitates -
 - Body size increases acts as supporting structure
 - Protects internal organs
 - Damage repair
 - Feeding habit
 2. Appearance of predators
 It acts as a selective agent i.e. natural selection pressure
 Predators maintain diversity in an ecosystem
 Began an arms race: to stay at the top of the game
 3. Increase in O_2 conc. helped increase body size
 4. Change in Regulatory genes
 These genes control the blueprint of animal body. A slight change could have a dramatic effect i.e. all different body plans were developed then
- Hence, the causes are a combination of - all the factors.

⇒ Stromatolites decrease dramatically from Cambrian - they are less abundant and more restricted.
 One potential cause it is the rise of predators & grazers. They have found a negative correlation between the number of species in the sea and abundance of stromatolites. Another hypothesis is that geochemistry of seafloor somehow changed significantly in Cambrian

Early fish - marine & found in Early Cambrian Rocks
Freshwater fish appeared in mid-paleozoic

26/5/20

Paleozoic Era [542 - 251 Mya]

We're discussing the Silurian - Devonian Era

There were already many arthropod, mollusc and other groups of animals.

Transition of vertebrates from fish water to land.

Early fish didn't have jaws (Agnostus), and they developed jaws later. This can be observed in fossil records.

Major bony fish -

Ray-finned

lobe-finned

Fin is supported by fine bone diverging from a common point

Fin is supported by robust bones arranged in complex manner.

More common, recent fish

Eg: Coelacanth - living fossil

Lung fish * Some lobed-fin fish have lungs \Rightarrow they can breathe in air.

* Their 'fins' are robust so they can move on sediment surface

* They don't dry out on land.

Earliest lungfish have been found in late Devonian.

The emergence of tetrapods can be traced to early Carboniferous or even late Devonian

We would have to check for fossil record near aquatic sources in rocks that are the age of mid-paleozoic

We would expect transitional fossils.

Challenges in the transition

\rightarrow Locomotion: extra body support.

In water, its density is comparable to body density which is much greater than air. So they would need robust skeletons to support the soft tissue from collapsing. Gravity is the dominant force on land.

In water, fish can use the water currents to move itself - so it doesn't take much energy to move

But on land, moving the entire body would take too much effort - so they developed a neck.

The pelvic and pectoral girdle of terrestrial animals needs to be better developed.

To move on land, the animal would also need strong limbs to move. (One of O₂ in air is much higher than in water. So, much more beneficial if it can be utilized)

→ Respiration: Development of lungs. Gills are external organs that can only be used in water. On land, they would be at a high risk of drying out. Lungs are internal organs with folds bathed in fluid, so it doesn't dry out.

Fossil record of the transition

⇒ Eusthenopteron ¹	Ichthyostega ²
Standard lobe-fin fish, like <i>Coelacanth</i> . Fossil from Devonian era. It only lived in water. 385 Mya	Its a proper tetrapod - had limbs, strong ribcages, lungs & lived on land. Found from late-Devonian rocks. Nature of movement similar to present day crocodile. 365 Mye

⇒ Tiktaalik³ - the missing link. (375 Mya)

It was discovered from late-Devonian rocks in Canada

Fish characters -	Tetrapod characters -
• Fish gills	• rib bones
• Fish scales	• lungs
	• mobile neck

Transition characters - * limb and bone joints; but fish like fins instead of toes
* half-fish, half-tetrapod ear region

⇒ Main adaptations: Use of limbs to walk on land
Use of neck to catch prey

Advantages due to these adaptations -
• Massive growth of shallow water plants clogged up the marshes & Tiktaalik used limbs to move around
• Lungs helped breathe on land
• Even short ventures onto land, could let it escape from marine predators.

Pectoral fin → transitional foot like structure (with fins) → hind limb.

Invasion of Land by Plants

First plants are said to have become terrestrial in the late-Silurian era. The major effects of this land invasion were -

01. River geometry

It resulted in widespread meandering rivers (as opposed to braided systems) by -

- Increasing ground resistance
- Developing true soil by providing necessary organic material



Meandering



Braided

02. Late Devonian extinction

It was caused by glaciation which happened due to lowering of atmospheric CO_2 -

- * Absorbing CO_2 during photosynthesis
- * Increasing rate of chemical weathering (sink of CO_2) by increasing moisture in the air.

Mesozoic Era [252 - 65 Mya]

This age came right after a great extinction event in the Permian.

We're going to see transition from land to air -

- Flight appeared in multiple lineages independently
- Its an expansion of niche helps them -
 - to avoid predators
 - to protect their young ones
 - to avoid competition
- Insects learned to fly in the Paleozoic - other flying organisms (birds, reptiles, mammals) appeared later.

The most diverse animals that have developed flight are the birds - the feathered wings help them in it. Fossils of birds are only found in Cenozoic. To trace their evolution, we've to go back to its closest ancestor in the Paleozoic.

We find out that birds are closely related to Dinosaurs - they are all amniotes.

Dinosaurs -

- Dino (terrifying), saur (lizard)
- Appeared in Triassic and went extinct in the end of Mesozoic. (same time as mammals)
- Fossils found all over the world.
- They're different from conventional reptiles in two aspects -
 1. Locomotion: They have an upright gait & can stand erect unlike other lizards - i.e. they had a different pelvic girdle: the joint to the femur allows them to keep their legs at a 90° to the body & the bone could go inside the girdle which allowed them to walk uprightly.

They were fast and had stamina - could run very fast for a long time. The other reptiles, due to their sprawling movements, squeezed one of their lungs - so they only moved on 1 functioning lung: Casser's constraint.

We have come to this conclusion by examining the footprints - the distance b/w footprints is different while walking & while running. Taking into consideration the leg length and stride length, we can calculate the speed of the animal - they could run very fast for miles.

2. Thermo regulation.

The other reptiles lacked stamina because they were ectothermic i.e. their core temperature fluctuates a lot.

Dinosaur distribution -

Modern lizards are found in the tropical belt, and nowhere near the poles because they're poikilothermic.

But the dinosaurs we found everywhere - from pole to pole. They homeothermic (maintained constant core temperature) while being ectothermic (didn't produce heat).

There are cheaper ways to thermoregulate -

Surface area - heat loss

Volume - heat storage

When an animal is bigger, its SA:V ratio decreases and they can store heat better.

That's why hippos like muddy water and elephants have large ears.

Pterosaur - dinosaur that could fly

* First appeared in Jurassic, along with huge dinosaurs

These dinosaurs were homeothermic due to Gigantothermy - they regulated temp by being big.

But there were small dinosaurs as well - how did they regulate temperature?

This is where feathers appear* - they helped in insulating the body; and evolution favoured those with longer feathers.

And once the feathers reached a certain length, they could be used for flight.

This is the bridge between dinosaurs & birds.

Archaeopteryx - Transition form.

It means: Ancient wing. It must have been a weak flier.

Dinosaur characters

- toothed beak
- wing claws
- tail supported by vertebrae

Bird characters

- feathered wings
- pneumatic bone structure

Hoatzin - Modern day example

It's an Amazonian bird whose young have wing claws. They live on tree branches over rivers, and these claws help the young in climbing the branches to a high level and glide from a height to learn to fly.

Somewhat also implies how feathers helped in flight in the Archaeopteryx.

Homeothermy in dinosaurs is (questionably) hypothesized by examining the cross-section of bones or study bone dissolution - if the body temp is constant then bone growth is faster.

Mass Extinction: Cretaceous - Paleogene (K-Pg)

One of the things that marks the boundary between Mesozoic & Cenozoic.

WKT, 99% of species that existed are now extinct.

Diversity has increased over time. Which means -

- Rate of origination must be increasing
- Rate of extinction must be decreasing.

From records and statistics, we find that the rate of extinction is decreasing - decreasing faster than the rate of origination (which is also decreasing). In the graph, we see that in some cases, a very high number of species go extinct - they stand out. Other characteristics are -

- They're abrupt
- On a global scale
- Lack any kind of selectivity.

These extinctions are called Mass extinctions.

Background extinctions : ≤ 5 species per million year (?)

There have been 5 Mass extinctions; The greatest of which was the Late Permian, but we don't understand it well. So, we're going to study:

Late Cretaceous Extinction [K-Pg]

Victims of the extinction were : Non-avian dinosaurs
Marine reptiles
Ammonoids.

Dinosaurs were at the peak of their diversity & they seem to have been wiped out abruptly, not a gradual decrease.

→ First hint: Iridium Anomaly.

Luis & Walter Alvarez found very high Iridium concentration (in clay residues from pelagic limestones) at the K-Pg boundary. This observation was seen all over the world \Rightarrow it was added from outside.

We knew that meteorites are rich in Iridium & they hypothesized that there was a meteorite shower.

Other effects of this :-

→ Microspherules and Tektites (mm-sized) by shock and blasted into atmosphere
They're grains of sand that were melted and reformed as spheres or tear-shaped (tektites) recrystallizing into minerals. They're found in all K-Pg sites & nuclear sites.

→ Shocked mineral grains
'Shocked' quartz has been found from K-T boundary globally. They show sets of parallel, welded fractures that formed under enormous pressure - also have a plane of cleavage, that normal quartz mineral doesn't. They're common where meteorites are known to have formed craters.

Impact Hypothesis

An asteroid hit the earth 65 mya & the direct and indirect effect of this caused the extinction.

But if there was an impact, we should be able to find a ~~see~~ crater. But the problems are -

- 70% of earth is covered by ocean - impact might have happened there
- Difficult to find craters in the ocean.
- The crater might have been in the subduction zone & might not exist anymore.

Chicxulub crater : Ground zero

- 65 Mya old ~~crater~~ crater in Yucatan Peninsula (near the Gulf of Mexico)
- Crater - 120 miles in diameter; Asteroid - 6 miles
- All impact features mentioned are present
- Devastation was maximum there & decreases as we go further \Rightarrow N.A - highest extinction; Aus, NZ - virtually unaffected.

Direct Effects

The asteroid might have impacted on an oil rich shale and penetrated rock that was rich in sulfur.

1. Massive forest fire : Soot & charcoal remains found triggered by fiery cloud burst from impact site impact on oil shale
 2. Tsunami : Tsunami deposits discovered (unexpected marine fossils on top of terrestrials) caused giant waves that drowned coastal areas.
 3. Perpetual night
Soot aerosols ~~caused~~ caused immediate cooler climates on land & drought conditions. This was followed by surface water cooling in global oceans in a few years.
Dust and soot aerosols nearly blocked out all sunlight - causing temp. drop & major drop in primary productivity.
- Rapid climate change induced terrestrial extinction, and later marine extinctions over several years.
4. Acid rain : Sulphur in the rocks reacted to form H_2SO_4 .
Surface water became toxic

Indirect Effects

1. Collapse of ecosystem
 - Without sunlight, plants died first, others followed
 - Fungi proliferated
2. Global Warming
 - Aerosols in the atmosphere trapped & reflected heat.
 - Asteroid had penetrated carbonate rocks \Rightarrow lot of CO_2 was released into the atmosphere
 - Temperature increase $\sim 5^\circ C$
 - Marine realm was affected too.

Alternate Theory: Decean Volcanism

- Criticism - It happened a little before the extinction
- Extant of it is difficult to account for with the volcanism.

4/6/20

Cenozoic Climate & Mammal Evolution

We have a better record & resolution in rocks and fossils when it comes to Cenozoic Era.

Hence, we have the periods divided into Epochs.

Climate

There was drastic climate change in the cenozoic.

Factors affecting it -

We know this by studying the stable isotope ratio of oxygen - by studying the carbonate shells of marine organisms which reflect the seawater composition.

If temp. is higher water with higher O_2 isotope stays behind & similarly, the lighter isotope builds up in glaciers & heavier isotope is left in sea water. Thus, temperature can be reconstructed.

There were multiple glaciations.

Continental change - movement of Indian subcontinent development near Antarctica.

Mammal Evolution

The diversification of mammals is great after the K-Pg extinction event. Even though they first appeared in triassic, they only proliferated in the Cenozoic.

⊛ Early Cetaceans had nasal opening near the tip of the snout. As they became more aquatic, it migrated to the top of the skull as a blowhole.

Origin of Mammals -

Appeared in Triassic, early mammals were small. Their relationship with reptiles can be seen in modification of lower jaw bone - reptiles have multiple bones in their lower jaw & only one bone against the eardrum; in mammals, the lower jaw is a single bone & other bones have reduced to form smaller bones in the ear.

Paleogene event: Cetacean evolution. Cetaceans (whales, dolphins, porpoises) are descendants of terrestrial mammals because -

- need to breathe air from atmosphere
- vertical movement of spine for locomotion
- bones of their fins resemble the limbs of land mammals

The closest mammal related to cetaceans is the hippo.

Early aquatic forms: * fossil: Pakicetus

The relation is seen in the middle ear cavity that is still present today. As the land was arid, if an animal could feed off fish then it was a great advantage. (reduced competition)

* fossil: Ambulocetus

Means a whale that can walk. It was adapted to brackish water. Its hind limbs were reduced, large, powerful tail. But they were not marine - fully marine whales were only found after during Miocene (Neogene)

→ The cetaceans also had to develop the right nasal opening (further behind in their snout) ⊛

At the end of Eocene

→ The cetaceans had an advantage over sharks - they were warm blooded. When Antarctica moved from S.A & Australia, the area - warm adopted species like sharks faced extinction, but it favored the warm-blooded whales.

Note: Basilosaurus: A really big ancient whale that was adapted to an estuarine environment - & because of their body size and shape, they couldn't dive deep. During a period of de-glaciation, the shallow bays they lived in became very deep & these whales couldn't adapt & went extinct. The smaller whales were hunted by Megalodon sharks - but cooling of Antarctic circle gave them an advantage

Neogene Event : Primate Evolution

Primates : Groups with opposable thumbs

→ Neogene changes in climate -

- change in temperature and rainfall pattern
- rainforests became patchy

Neogene is marked by glacial & interglacial periods.

During a glaciation (no ice is formed at the equator) but there is decrease in ^{precip} precipitation \Rightarrow so patches of rainforests became Savannahs

→ Primates are not as big, fast, strong, sharp teeth/claws as other animals but their opposable thumbs gave them an advantage - they took to trees i.e. explored a new niche. The thumbs, tail and hindlimbs helped them climb easily.

→ The emergence of Savannahs posed a problem - the groups had to travel long distance in extremely hot weather to reach another patch of rainforest.
Challenge: Longer migration
Solution: Bipedality

→ Benefits of bipedality -

It requires different set of modifications in the feet and hip joints to become an obligate bipedal.

* Upright posture : exposes less S.A to the sun
keeps most of body away from the hot ground
Exposed to more wind, so body is cooler

* Bipedal walking is energy efficient

* Gaining height in savanna : easier to spot predators
food gathering also becomes easy

* Freeing forelimbs : ability to transport things manually.
ability to carry a resource either to store for later or to consume in a safer location

→ First evidence

1. Trace fossil : Series on footprints found in divergent boundary [i.e. lots of volcanoes \Rightarrow volcanic ash mixed with water acts like cement & helped in preserving footprints]

2. Lucy : Australopithecus (3.2 Mya)
Short height, obligate bipedal, found in East African rift
Ape - Small brain, long arms; long, big toes
Human - Bipedal, broad pelvis.

Recent Biodiversity Crisis

Age: Quaternary Period - Pleistocene Epoch

Background extinction: 2-5 families/My

Mass extinction: >5 families/My

↳ It's also global and non-selective

The Big Five and Recent

- There is no overlap between Big Five and Human era
- Our species originated 200,000 yrs ago & in last 15,000 has experienced 900 extinction.
- Calculated extinction rate: 140,000 species per year.

Extinction since Pleistocene

- Extinction of terrestrial mega mammals - 103 outta 186 genera went extinct
- Pleistocene is marked by rapid climate change